

TBN Advanced Tourist Ride: Six Points to Orangeville Century 121 km

▀	Start of route	0.2	0.0
→	R onto Subway Crescent	0.1	0.2
←	L onto Dundas St W	1.0	0.2
→	R onto The East Mall Crescent	3.2	1.3
←	L onto Rathburn Rd	2.4	4.5
→	R onto Centennial Park Blvd	1.8	6.9
↑	Continue onto Orbitor Dr	0.5	8.6
←	L onto Matheson Blvd E	5.2	9.1
→	R onto Rose Cherry Pl	1.2	14.4
→	R onto Coopers Ave	0.0	15.5
→	R to stay on Coopers Ave	0.2	15.6
↑	Continue onto Traders Blvd E	1.4	15.8
↑	Continue onto Aldridge St	0.4	17.2
→	R onto Avebury Rd	0.5	17.6
↑	Continue onto Cantay Rd	1.2	18.1
→	R onto McLaughlin Rd	26.5	19.3
→	R onto Olde Base Line Rd/Regional Rd 12	1.3	45.8

45.8 kilometers. +218/-67 meters

←	L onto Dundas St W	0.6	120.5
→	R onto Subway Crescent	0.1	121.1
←	L into parking lot. End of the ride.	0.1	121.2
▀	End of route	0.0	121.3

2.7 kilometers. +1/-0 meters

☪	LUNCH BREAK at Coffee Bean Cafe & Grill. On your R Looks like a gas station.	2.8	47.1
←	L onto Heart Lake Rd	9.2	49.9
→	R onto Charleston Sideroad/Peel 24	5.5	59.2
→	R onto Airport Rd/Peel Regional Rd 7 (signs for Regional Road 7/Airport Road/Calendon E)	19.6	64.6
→	R onto Mayfield Rd/Regional Rd 14	2.8	84.2
←	L onto Bramalea Rd	9.8	87.0
→	R onto Avondale Blvd	1.0	96.8
←	L onto Birchbank Rd	0.5	97.8
↑	Continue onto Orenda Rd	0.1	98.3
☪	OPTIONAL break at Tim Hortons/Wendys, on your R	0.6	98.4
←	L onto West Dr	1.4	99.0
↑	Continue onto Tomken Rd	11.8	100.4
←	L onto Burnhamthorpe Rd E	6.4	112.2
→	R onto Shaver Ave N	1.9	118.6


72.9 kilometers. +270/-424 meters



**T o r o n t o**  
*b i c y c l i n g*  
**N e t w o r k**

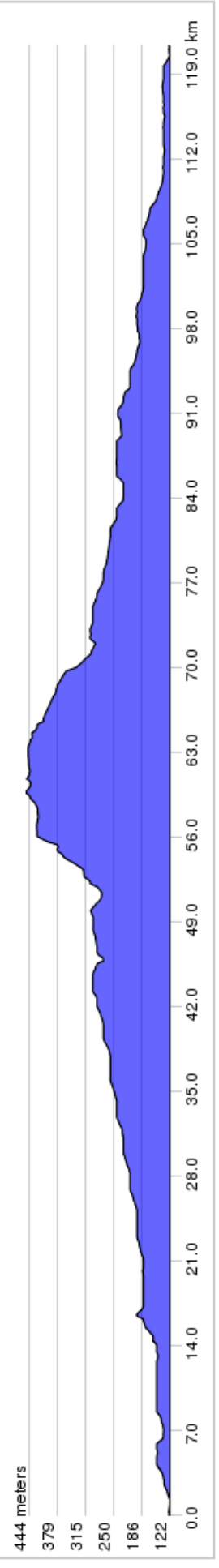
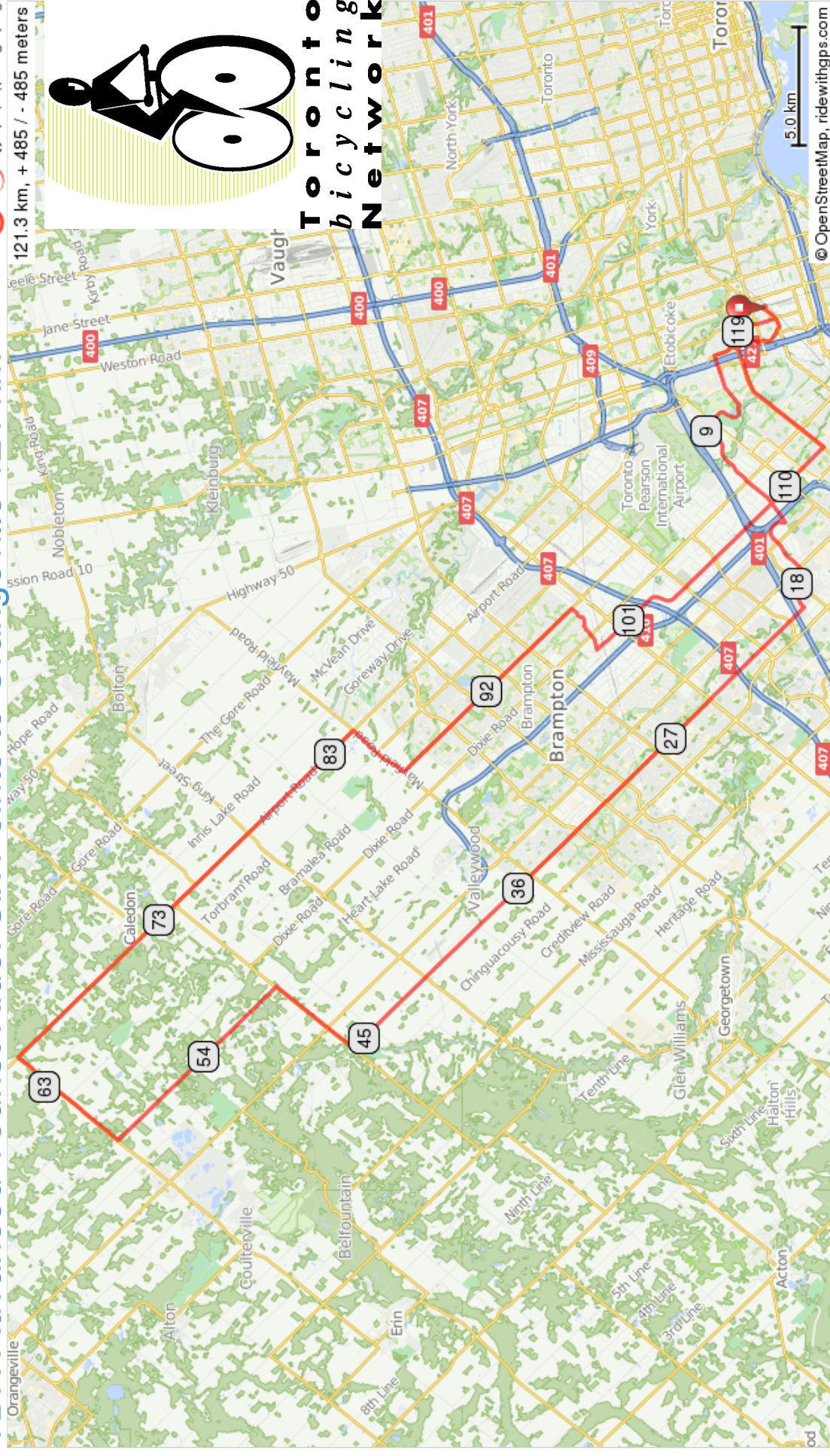


121.3 km, + 485 / - 485 meters



Toronto bicycling Network

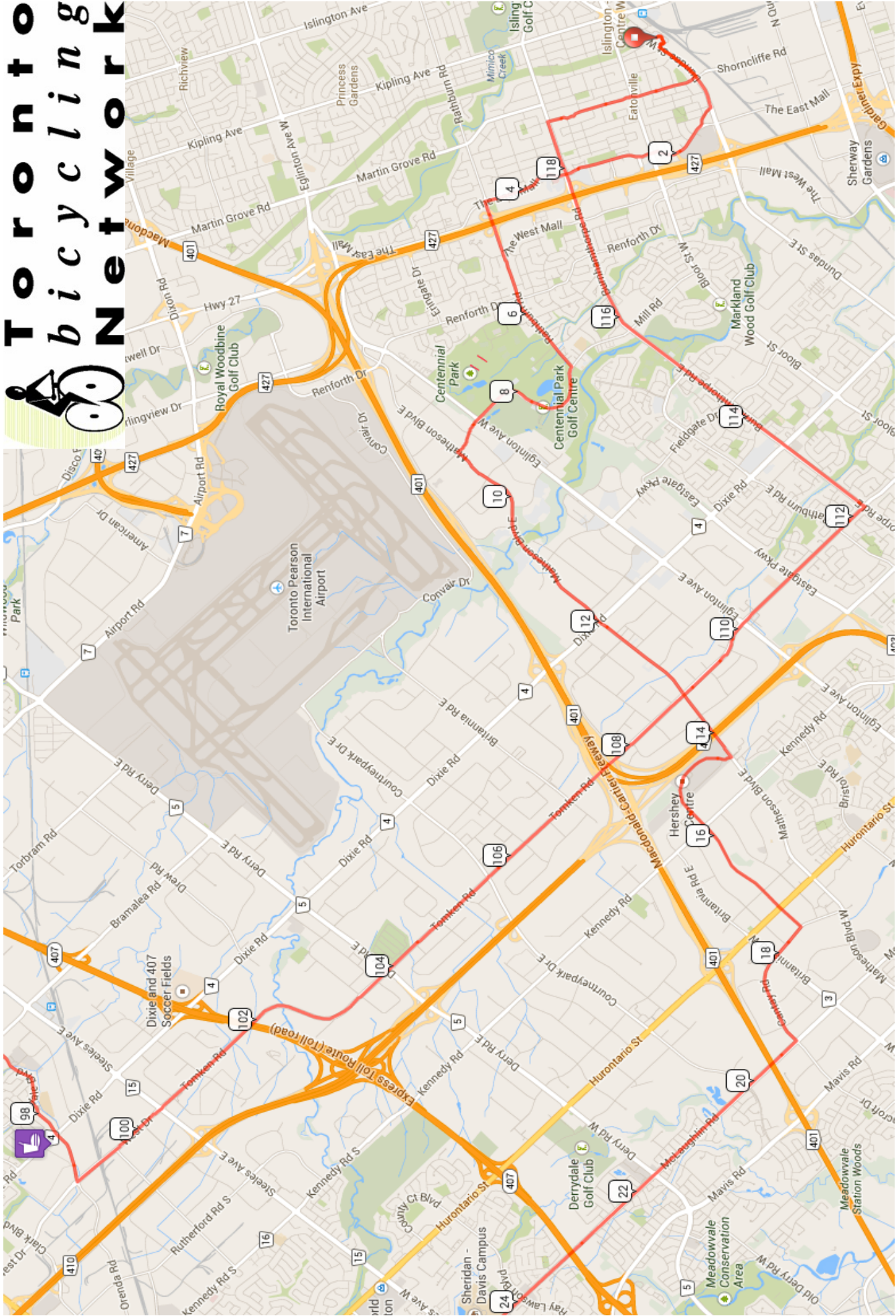
# TBN Advanced Tourist Ride: Six Points to Orangeville 121 km



© OpenStreetMap, ridewithgps.com

# TBN Advanced Tourist Ride: Six Points to Orangeville 121 km Map 2 of 3

# Toronto bicycling Network



# TBN Advanced Tourist Ride: Six Points to Orangeville 121 km Map 3 of 3

